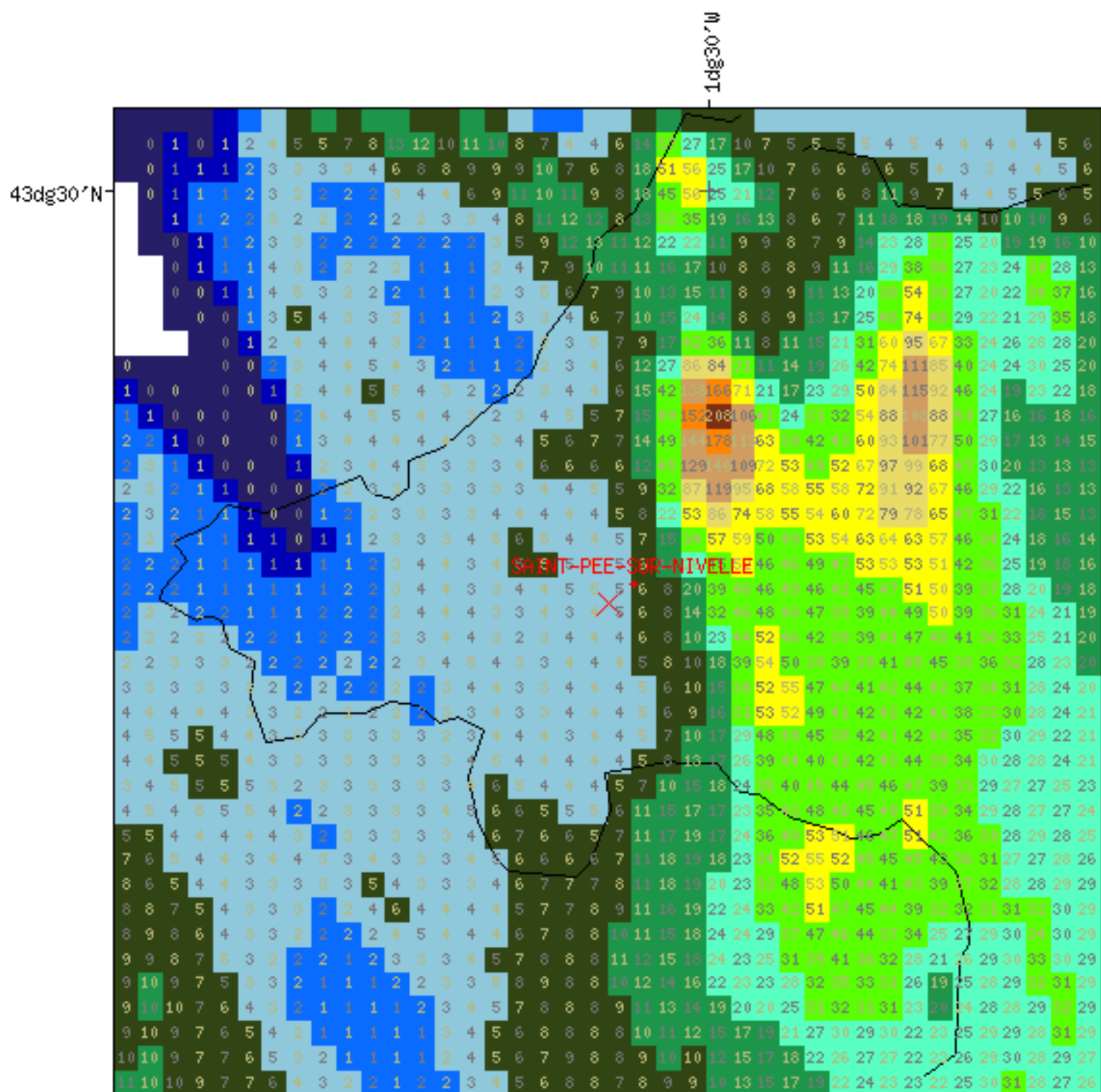



Radar de Momuy (40): lame d'eau sur 15 heures

le 3 Mai 2007 a 22h 00' UTC

- 20 km autour du point (43dg21'N, 1dg33'W)



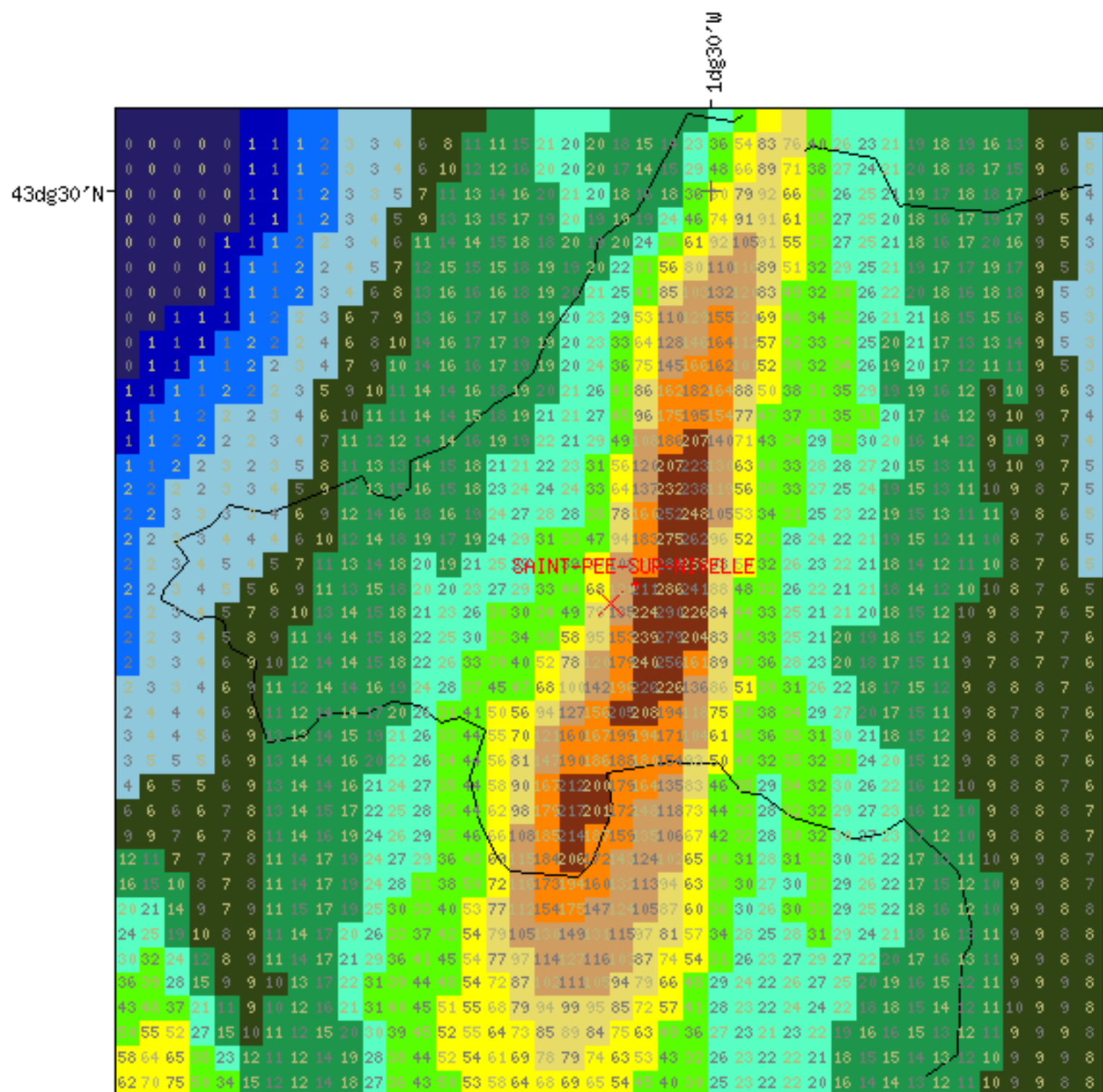

X Centre du zoom (43dg21'N, 1dg33'W)

Projection radar

Radar de Momuy (40): lame d'eau sur 8 heures

le 4 Mai 2007 a 06h 00' UTC

- 20 km autour du point (43dg21'N, 1dg33'W)



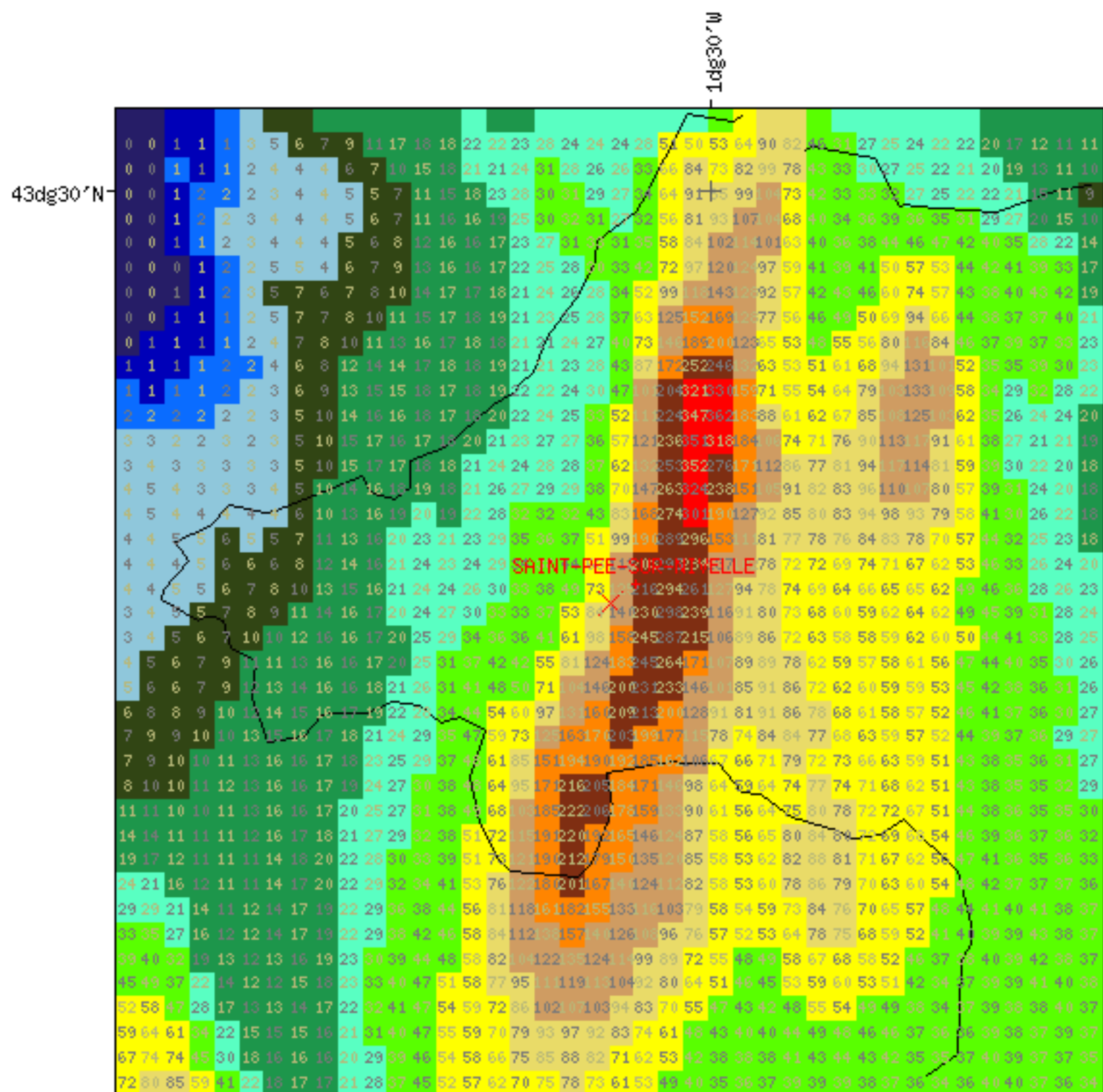

✗ Centre du zoom (43dg21'N, 1dg33'W)

Projection radar

Radar de Momuy (40): lame d'eau sur 24 heures

le 4 Mai 2007 a 06h 00' UTC

- 20 km autour du point (43dg21'N, 1dg33'W)



X Centre du zoom (43dg21'N, 1dg33'W)

Projection radar